



Interactive Community Mapping

Between Empowerment and Effectiveness

Jennifer Shkabatur

Yea! Published

http://wbi.worldbank.org/wbi/Data/wbi/wbicms/files/drupal-acquia/wbi/mapping_final.pdf

La Boquilla Project




http://www.openstreetmap.org/user/Humberto_Yances/diary/19065





InfoAmazonia Rivers Project

<https://internews.org/our-stories/project-updates/mapping-rivers-infoamazonia-goes-step-further>

-  Hidrelétricas
-  Rios
-  Elevação 0 - 6820m

Mais

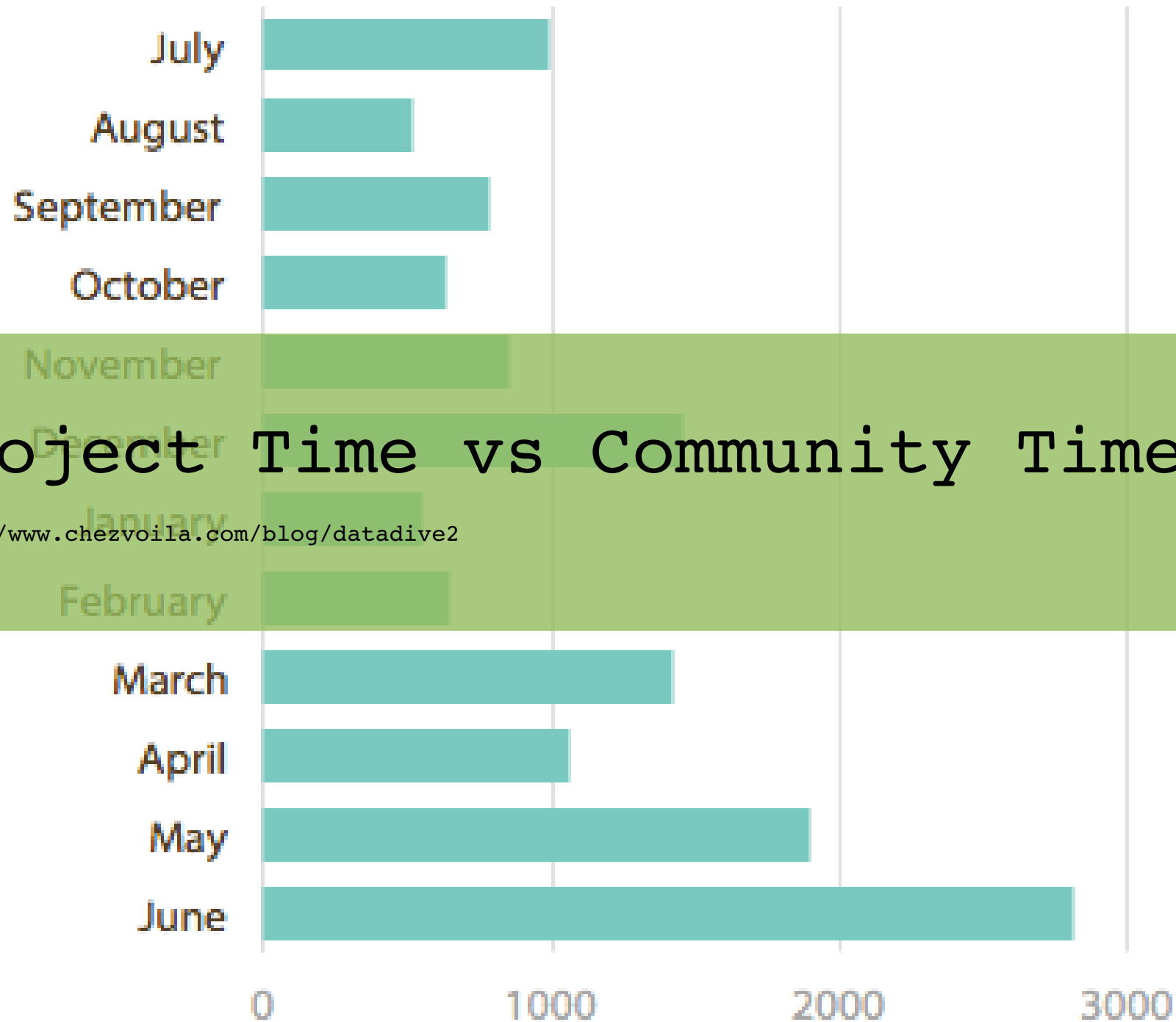


Maximizing?

<http://www.flickr.com/photos/wlscience/3071678864/>



Board approvals per month 1947-2013



Project Time vs Community Time

<http://www.chezvoila.com/blog/datadive2>

Map Kibera Elections Project


<http://www.mapkibera.org/blog/2013/03/21/how-slum-communities-came-together-to-help-prevent-election-violence/>



Incentives

<http://www.oprah.com/oprahshow/Oprahs-Entire-Audience-Are-Surprised-with-New-Cars-Video>





Maps are a Global Network

<http://kathmandulivinglabs.org/blog/crisis-in-the-philippineswe-are-with-you/>



Infomediaries

<http://groundtruth.in/2013/08/30/groundtruth-in-dar-es-salaam-six-lessons-for-effective-feedback-loops/>



Learn OpenStreetMap Step by Step

New To OpenStreetMap?

Beginner's Guide



More Guides (Currently In English)

Intermediate, Advanced, QGIS...

Organizing A Workshop?

See Our Trainer Material



LearnOSM *before* project design

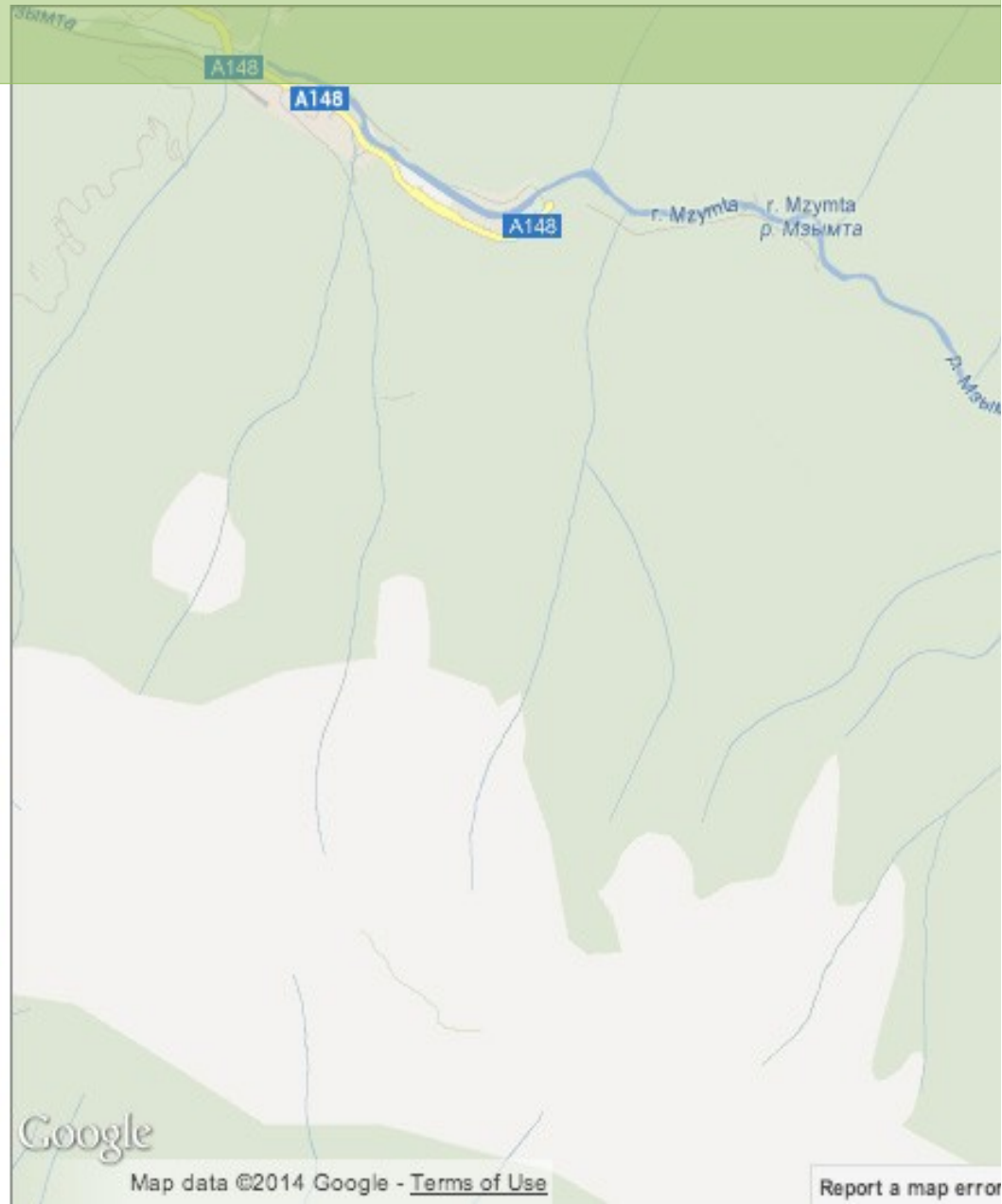
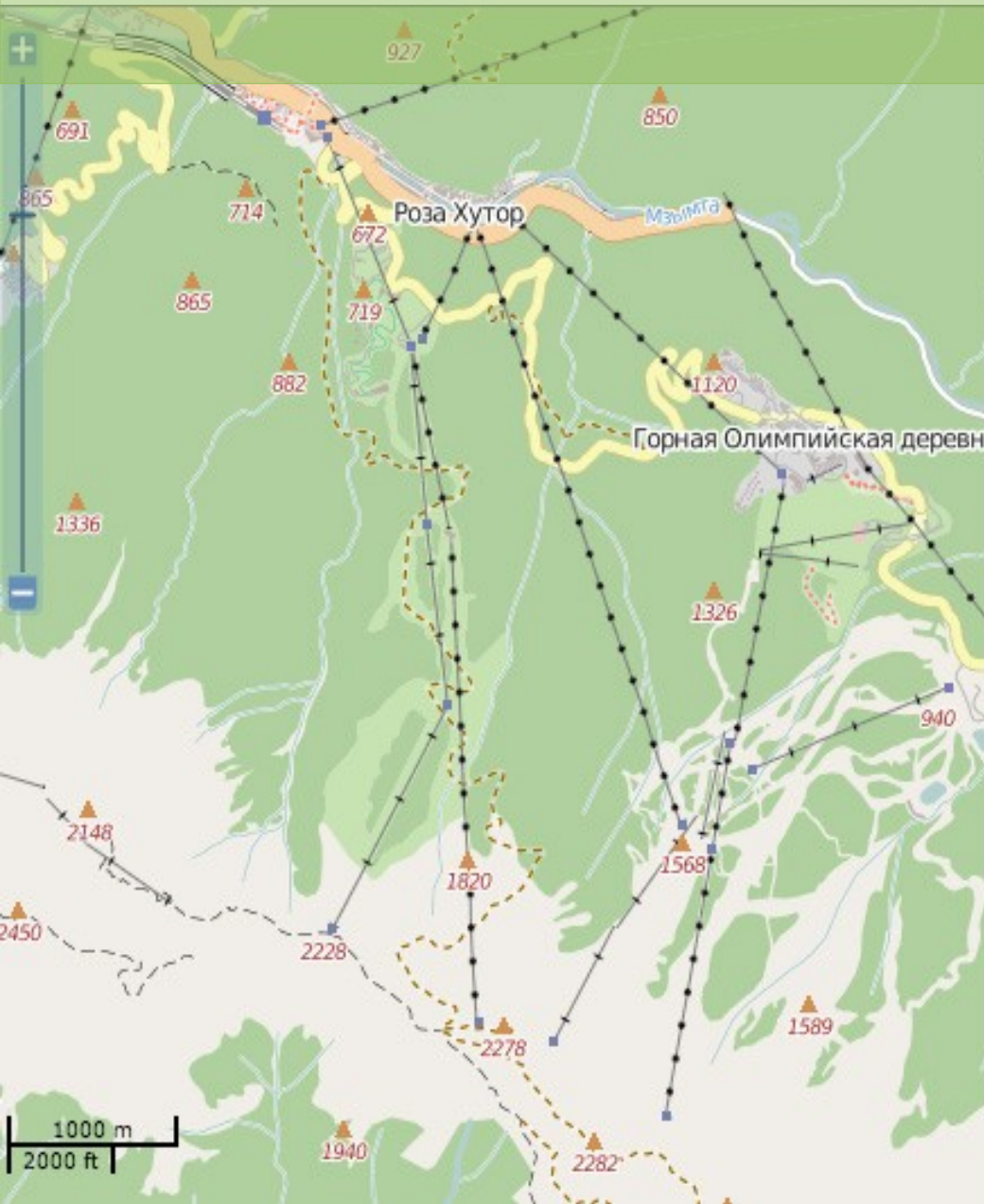
Anyone can edit OpenStreetMap. Here you can learn how LearnOSM provides easy to understand, step-by-step guides for you to get started with contributing to OpenStreetMap and using OpenStreetMap and using OpenStreetMap data. If you are interested in running an OpenStreetMap workshop, check out the LearnOSM trainer resources.

Common Questions

- » What is OpenStreetMap?
- » How can I get started mapping?
- » Where can I find additional help?
- » Who created LearnOSM?

Stop Hedging. OSM wins

<http://www.wired.com/wiredscience/2014/02/sochi-maps/>



ODC Open Database License (ODbL) Summary

This is a human-readable summary of the [ODbL 1.0 license](#). Please see the disclaimer below.

You are free:



To Share: To copy, distribute and use the database.



To Create: To produce works from the database.



To Adapt: To modify, transform and build upon the database.

Contract IP for 21st century

<http://opendatacommons.org/licenses/odbl/summary/>

Attribute: You must attribute any public use of the database, or works produced from it, in the manner specified in the ODbL. For any use or redistribution of the database, or works produced from it, you must make clear to others the license of the database and keep intact any notices on the original database.




Share-Alike: If you publicly use any adapted version of this database, or works produced from an adapted database, you must also offer that adapted database under the ODbL.



Keep open: If you redistribute the database, or an adapted version of it, then you may use technological measures that restrict the work (such as DRM) as long as you also redistribute a version without such measures.


The Maps are Fine. Institutional Change?

<http://www.openstreetmap.org/way/65780738#map=18/38.89894/-77.04256&layers=HD>

 OpenStreetMap

Edit▼HistoryExport

GPS TracesUser DiariesCopyrightHelpAbout

 5 mikelmaron▼

SearchWhere am I?Go

Way: World Bank (65780738)✕

First crack at fixing DC (main) road (over) classification problem - downgrading mostly primary to secondary/tertiary (Main/Minor artial); Washington DC, USA

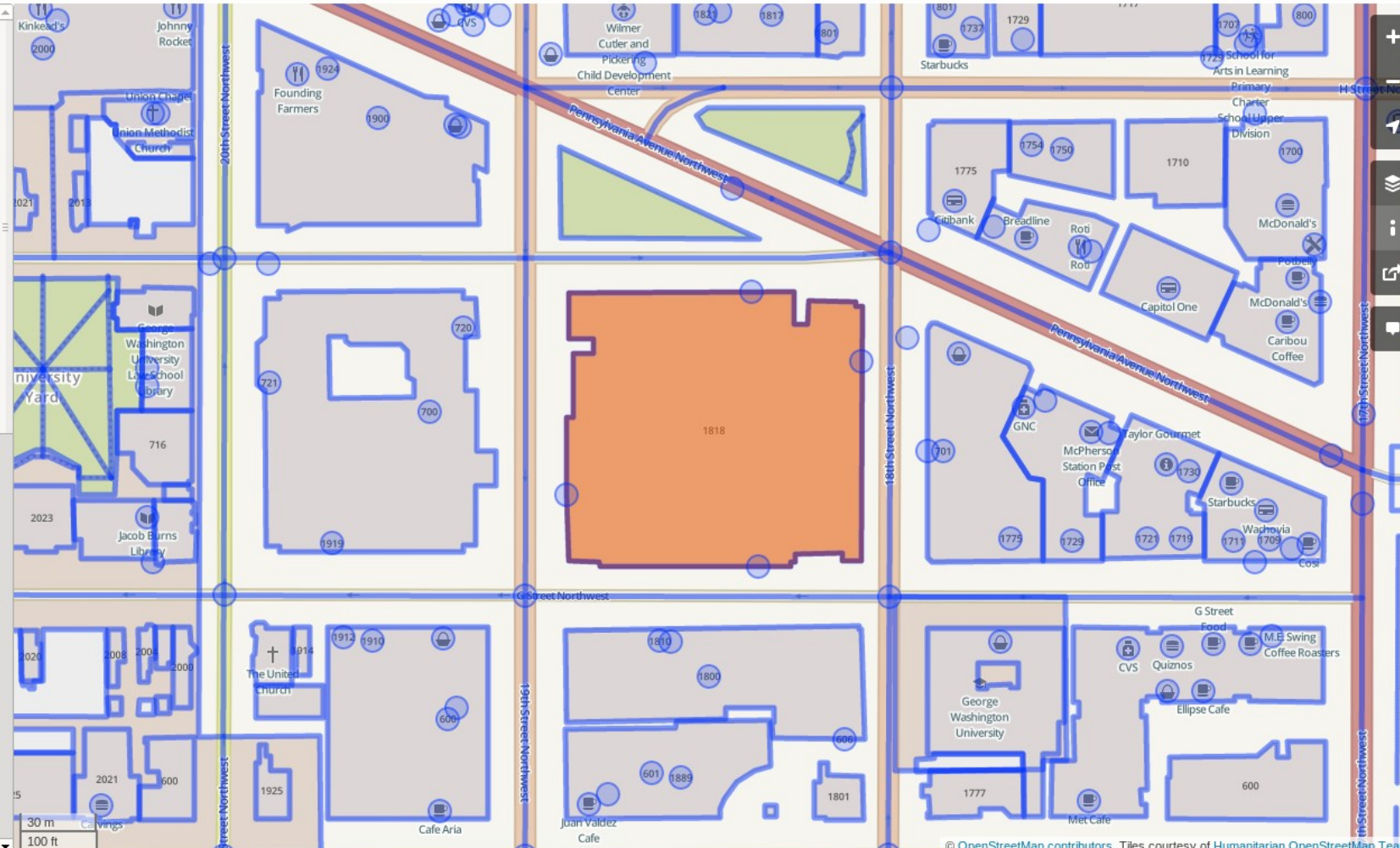
Edited over 1 year ago by jaakkoh
Version #4 · Changeset #13802156

Tags

addr:housenumber	1818
addr:street	H Street NW
building	yes
captureyear	1999/03/31
dataset	buildings
dcgis:lot	0028
dcgis:square	0141
level	13
name	World Bank
operator	The World Bank Group
source	dcgis

Nodes

801351832
801352681
801352852



© OpenStreetMap contributors. Tiles courtesy of Humanitarian OpenStreetMap Team

Mikel Maron

@mikel

mikel@groundtruth.in

<http://groundtruth.in/2014/03/04/challenges-of-openstreetmap-in-institutions/>